






STA 0+00 - STA 18+00: 1 STA = 2 CHAINS
 STA 18+00 - STA 109+25 END: 1 STA = 1 CHAIN
 100' DRAINAGE EASEMENT
 TOTAL ACRES IN DISTRICT: 970.71 AC.
 LENGTH OF DRAIN PER 1912 SURVEY: 1.591 MI.
 + 1987 EXTENSION: 0.414 MI.
 TOTAL LENGTH: 2.005 MI.

- LEGEND**
-  WARREN DRAINAGE DISTRICT
 -  WARREN DRAIN - TILE
 -  WARREN DRAIN - OPEN
 -  OTHER COUNTY DRAINS
 -  NATURAL WATER COURSE



LENAWEЕ COUNTY
 DRAIN
 COMMISSIONER

STEPHEN R. MAY
 COMMISSIONER
 320 Springbrook Avenue
 Adrian, Michigan 49221
 517-264-6696
 FAX: 517-264-4785



N
 0 600
 1 Inch = 600 feet

DRAFTING BY: SAW
 REVIEWED BY: DWM
 DATE: 2 / 11 / 2008

REVISIONS		
DATE	BY	REVISION
7 / 14 / 2008	SWW	
4 / 8 / 2008	SWW	
1 / 20 / 2009	SWW	
9 / 11 / 2009	SWW	

WARREN DRAIN
 #619
 DOVER TOWNSHIP

DRAINAGE
 DISTRICT MAP